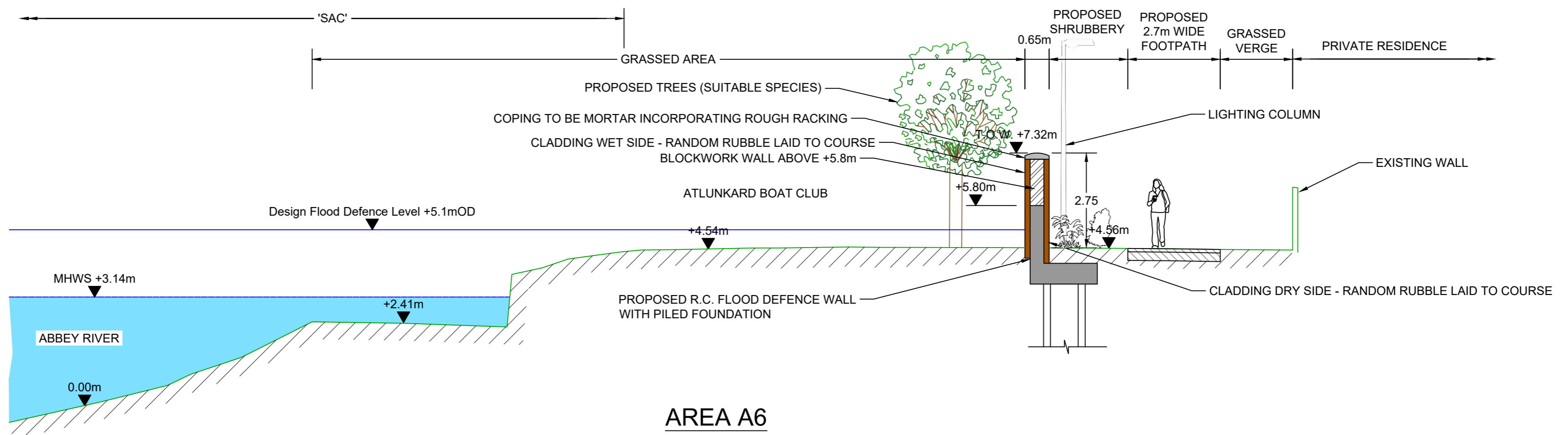
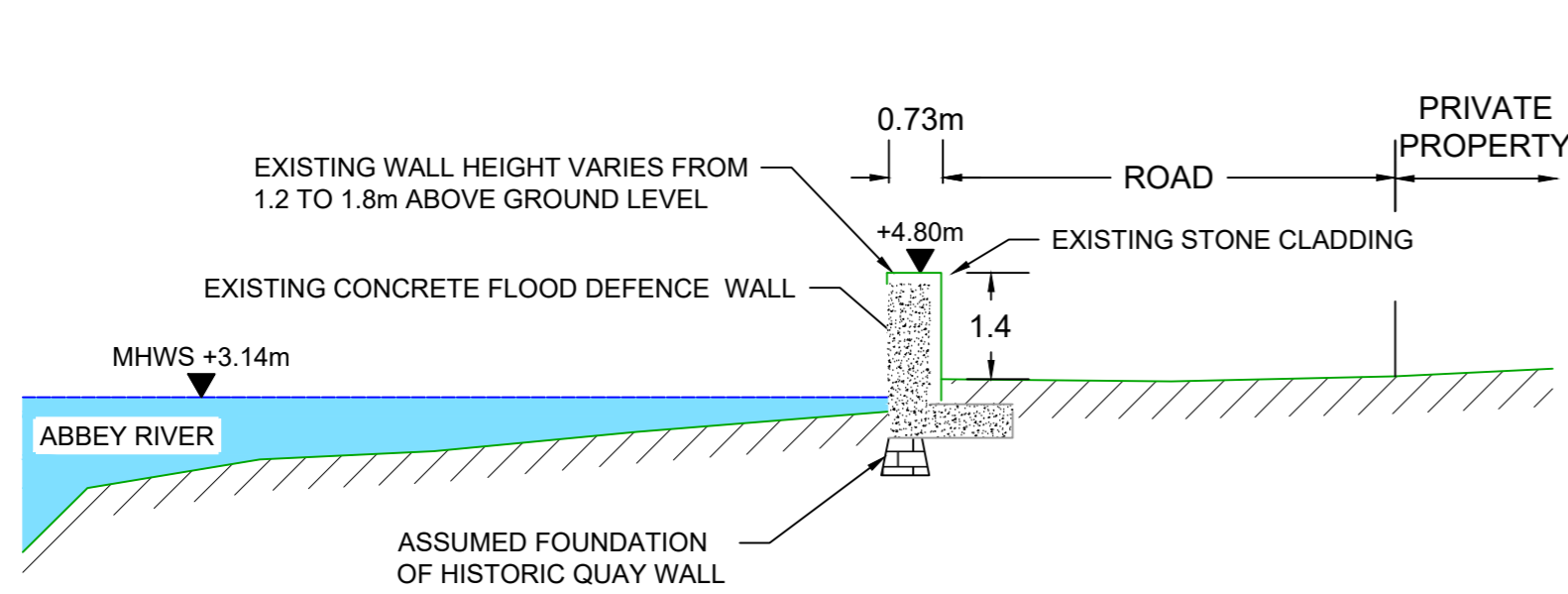


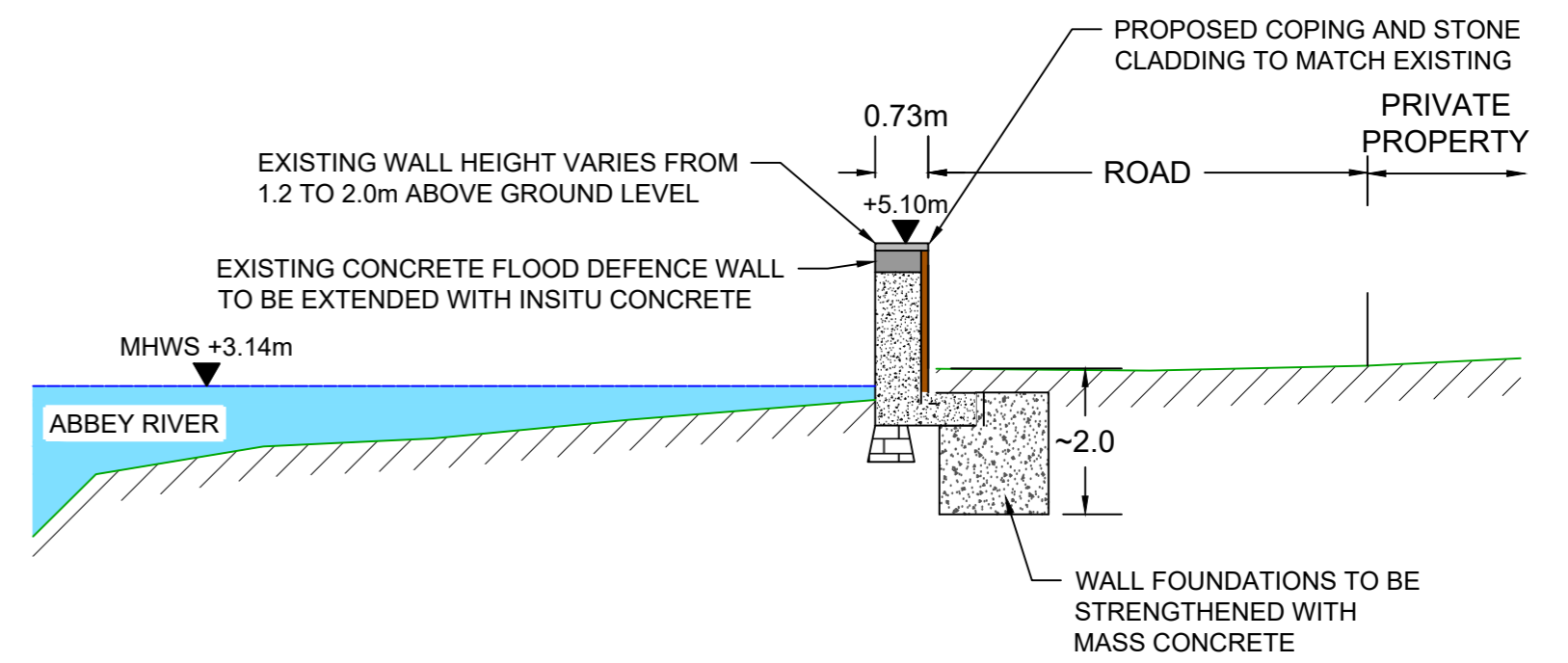
AREA A6
CROSS-SECTION A6-3
CH 2627m
EXISTING



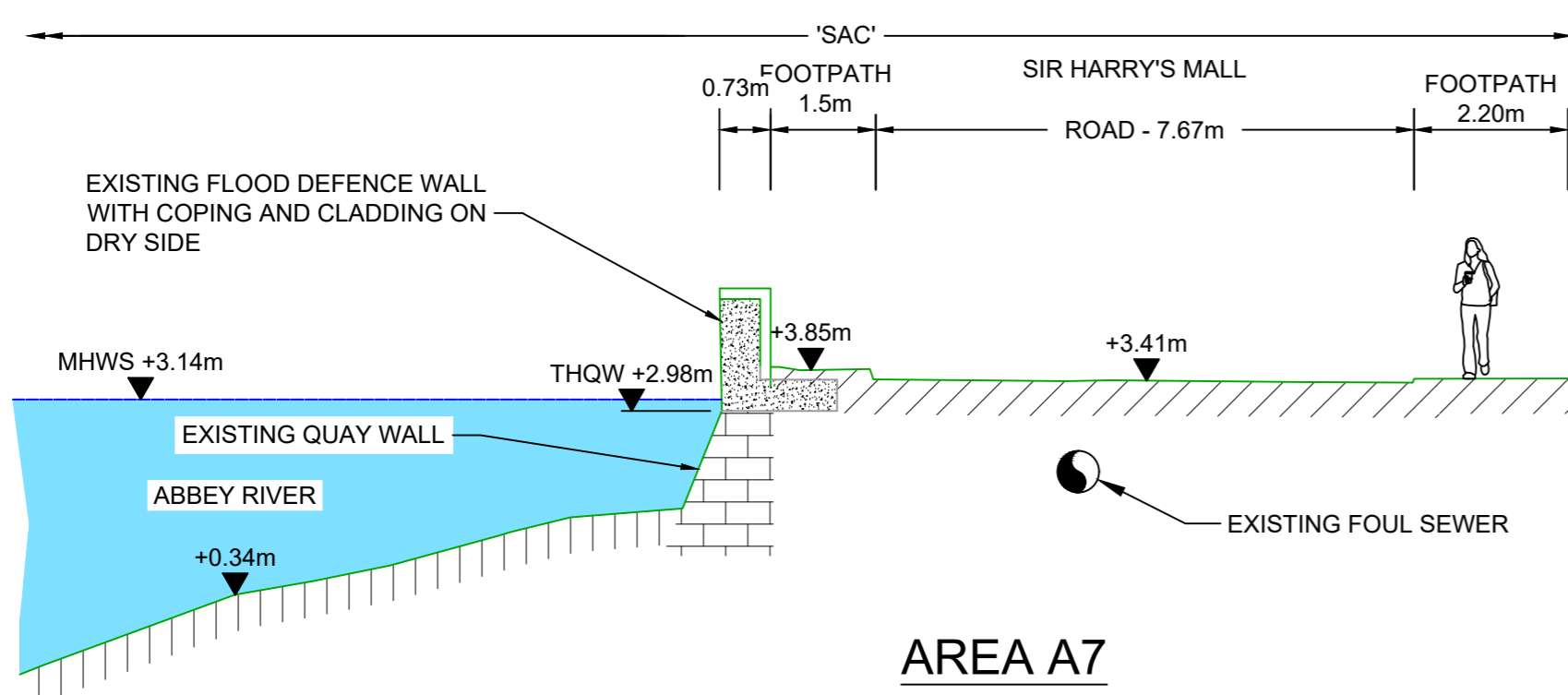
AREA A6
CROSS-SECTION A6-3
CH 2627m
PROPOSED



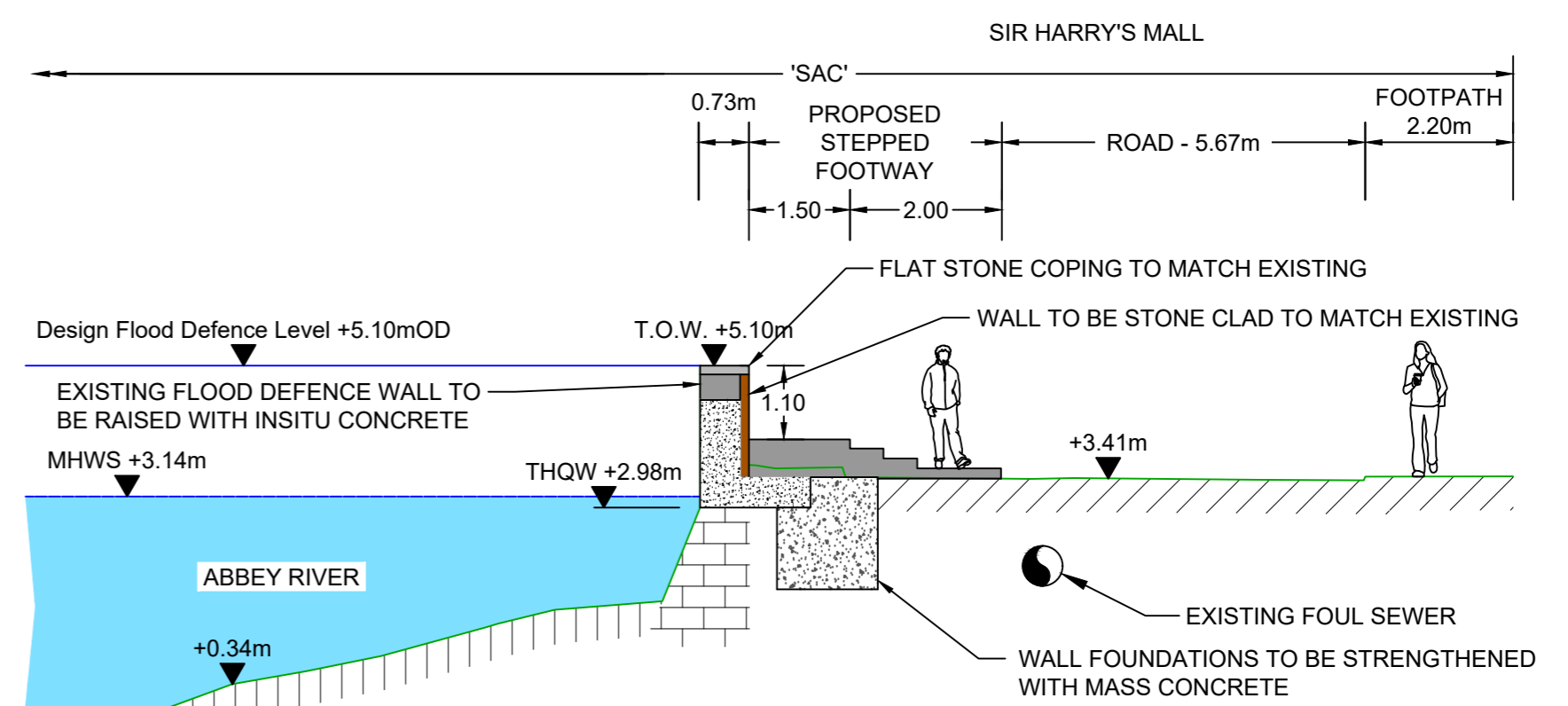
AREA A7
CROSS-SECTION A7-1
CH 2722m
EXISTING



AREA A7
CROSS-SECTION A7-1
CH 2722m
PROPOSED



AREA A7
CROSS-SECTION A7-2
CH 2846m
EXISTING



AREA A7
CROSS-SECTION A7-2
CH 2846m
PROPOSED

Legend	
	Proposed Reinforced Concrete Structure
	Stone Cladding
	Coping
	Proposed Bitmac Surface and Base
	THQW Top of Historic Quay Wall (approx. level)

NOTES:
1. ALL LEVELS SHOWN ARE TO ORDNANCE DATUM MALIN HEAD.
2. THIS DRAWING TO BE READ IN CONJUNCTION WITH ALL RELEVANT PLANNING DRAWINGS AND DOCUMENTS.



Nicholas de Jong Associates
URBAN DESIGN

PL1	19/12/19	TD	MM	KL
Issue	Date	By	Chkd	Appd



50 Ringsend Road,
Dublin 4, D04 T6X0, Ireland
t: +353 1 233 4455 f: +353 1 668 3169
www.arup.com

Drawing Title
Area A6 and A7 Cross Sections

Job No 265545	Drawing Status Planning
Drawing No KIFRS-C-111	Issue PL1